









LEGEND

-  Historical and Future Watershed Boundary
-  Tributary Basin Boundary
-  100-Year Floodplain - Existing
-  FEMA Regulatory Floodplain (Effective as of 1999)*

**100-Year Floodplain - East Tributary
Falcon DBPS
El Paso County, CO**

0  1
Miles



NOTE: FIGURE MUST BE VIEWED IN COLOR

FILE: G:\gis_projects\Falcon_Creek_DBPS\active\apps\20111018_public_meeting\FP_100_tributary_east.mxd, 10/20/2011, con_ramold