

LEGEND

- Tributary Basin Boundary
- Subbasin Boundary
- Stream Network

Crossings

- Adequate
- Does Not Meet Freeboard Criteria ; Does Not Meet Hw/D Criteria
- Overtops

Geomorphic Areas of Potential Concern


- ⊖ Deposition*
- ✕ Erosion*


Existing Storm Main Capacity Concerns

- █ 0% - 25% (Adequate)
- █ 25% - 50%
- █ 50% - 75%
- █ 75% - 100%



*Identified areas are not all inclusive and are based on observation

**Existing Potential Areas of Concern
Falcon DBPS
El Paso County, CO**





Miles

NOTE: FIGURE MUST BE VIEWED IN COLOR

FILE: G:\gis_projects\Falcon_Creek_DBPS\active\apps\20111018_public_meeting\Deficiencies_Existing.mxd, 10/19/2011, ron_ramold